






### Legend

-  Arlington County Boundary
-  Parcels
-  Resource Protection Buffer

1: 3,600



0.1 0 0.06 0.1 Miles

NAD\_1983\_StatePlane\_Virginia\_North\_FIPS\_4501\_Feet  
 © Arlington County, VA. GIS Mapping Center

This map is a user generated static output from an Internet mapping site and is for reference only. Data layers that appear on this map may or may not be accurate, current, or otherwise reliable.

THIS MAP IS NOT TO BE USED FOR NAVIGATION

### Notes